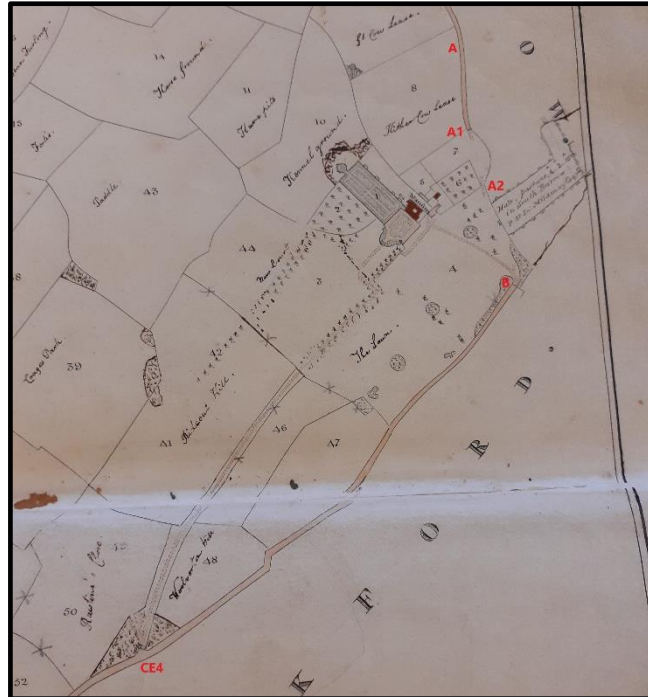


**(i) Manorial map of Queen Camel (1827)**

Source: South West Heritage Trust

Reference: SHC DD/MI/10

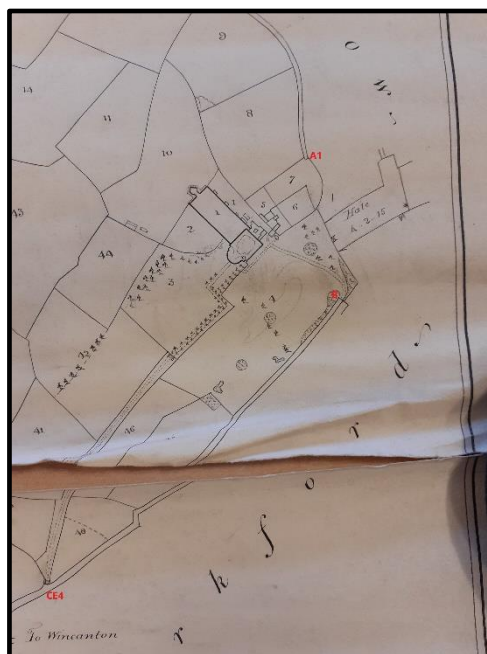


Red letters added for reference

**(ii) Copy of Manorial map of Queen Camel (1827)**

Source: South West Heritage Trust

Reference: SHC DD/SAS/C212/10/3

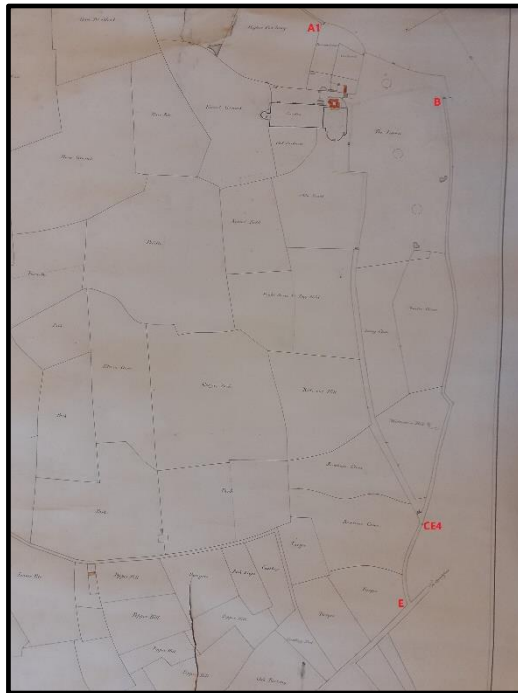


Red letters added for reference

**(iii) Map of Queen Camel (1830)**

Source: South West Heritage Trust

Reference: SHC DD/WY/9/2/75

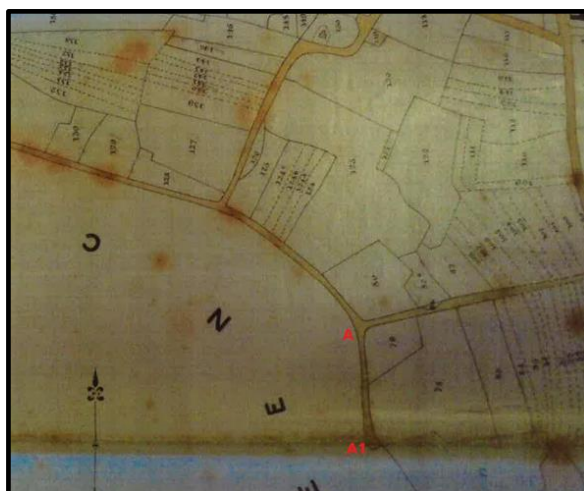


Red letters added for reference

**(iv) Map of South Barrow (1843)**

Source: South West Heritage Trust

Reference: SHC DD/MI/10



Red letters added for reference

**(v) Map of Queen Camel (1848)**

Source: South West Heritage Trust

Reference: SHC DD/S/CM/2



Red letters added for reference

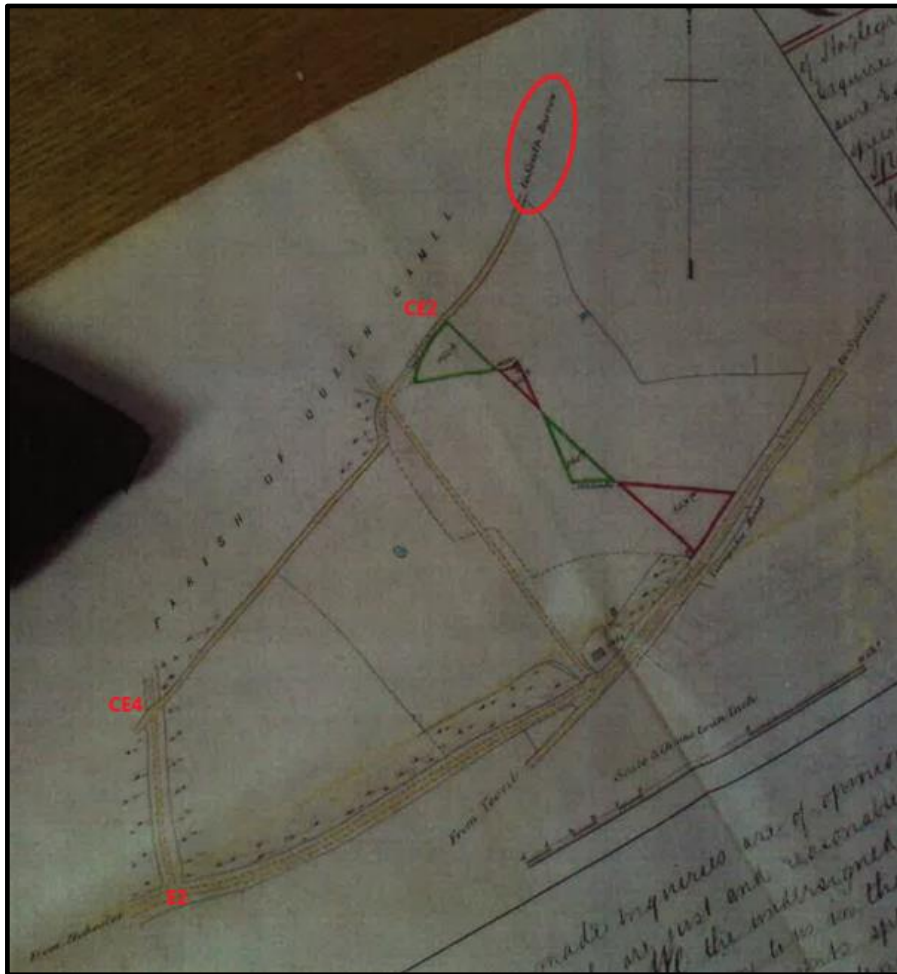
Lands belonging to P. H. S. Esq. Mildmay Esq.		
Arable Lands, Homesteads &c.	colored	Brown
Pasture, Orchard and Woodland	do	Green
Lifehold Estates	do	Pink
Coppyhold	do	Blue
Lands in the Parish of Sparkford,	do	Yellow

Map key

**(vi) Exchange of lands (extract) (1873)**

Source: National Archives

Reference: MAF 11 /142/4306



Red letters added for reference. Wording "to South Barrow" circled in red.